






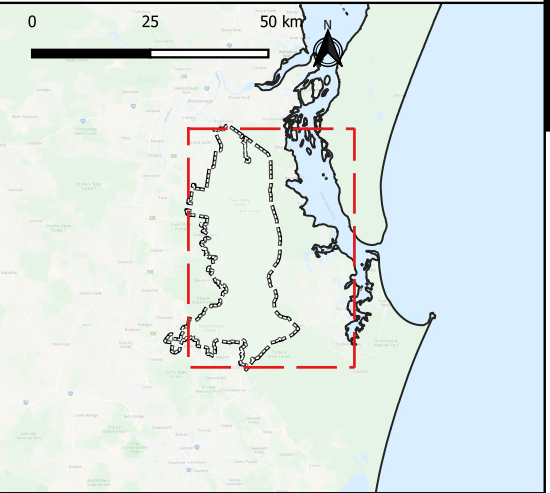


Separation Distance

Legend

-  Nominal Wind Turbine Locations
-  Alternative Wind Turbine Locations
-  Sensitive Land Use (within 3.5km of Nearest Wind Turbine)
-  Forest Wind Project Area
-  Lot Plan Boundary
-  1.5 km Buffer
-  State-controlled Road



Information contained on this figure is the copyright of CleanSight Pty. Ltd. Unauthorised use or reproduction of this figure either wholly or in part without written permission infringes copyright. © CleanSight Pty. Ltd. 2019.

Cadastral Data (DCDB) © State of Queensland (Department of Natural Resources and Mines) 2019. Contours © Department of Natural Resources and Mines, 2019.

Based on or contains data provided by the State of Queensland (Department of Natural Resources and Mines) 2019 and CleanSight Pty Ltd (the "Provider"). In consideration of the Provider's permitting use of this data you acknowledge and agree that the Provider gives no warranty in relation to the data (including accuracy, reliability, completeness, currency or suitability) and accepts no liability (including without limitation liability in negligence) for any loss, damage or costs (including consequential damage) relating to any use of the data. Data must not be used for direct marketing or be used in breach of the privacy laws.

