



Forest Wind



Scale

0 2.5 5 7.5 km










1:170,000 on A3

Created by: CleanSight Pty Ltd

### Forest Wind / Project Area

#### Legend

-  Forest Wind Project Area
-  Nominal Wind Turbine Locations
-  Transmission Line
-  Local Government Area
-  Nominal Construction Compound
-  Nominal Substation
-  Nominal Operations Compound

0 10 20 30 40 km



Information contained on this figure is the copyright of Forest Wind Holdings Pty Ltd. 2020. Unauthorised use or reproduction of this figure either wholly or in part without written permission infringes copyright. © Forest Wind Holdings Pty Ltd. 2020. Cadastral Data (DCDB) © State of Queensland (Department of Natural Resources and Mines) 2020. Contours © Department of Natural Resources and Mines, 2020. Based on or contains data provided by the State of Queensland (Department of Natural Resources and Mines) 2020, CleanSight Pty Ltd and Forest Wind Holdings Pty Ltd. 2020 (the "Provider"). In consideration of the Provider's permitting use of this data you acknowledge and agree that the Provider gives no warranty in relation to the data (including accuracy, reliability, completeness, currency or suitability) and accepts no liability (including without limitation liability in negligence) for any loss, damage or costs (including consequential damage) relating to any use of the data. Data must not be used for direct marketing or be used in breach of the privacy laws.

